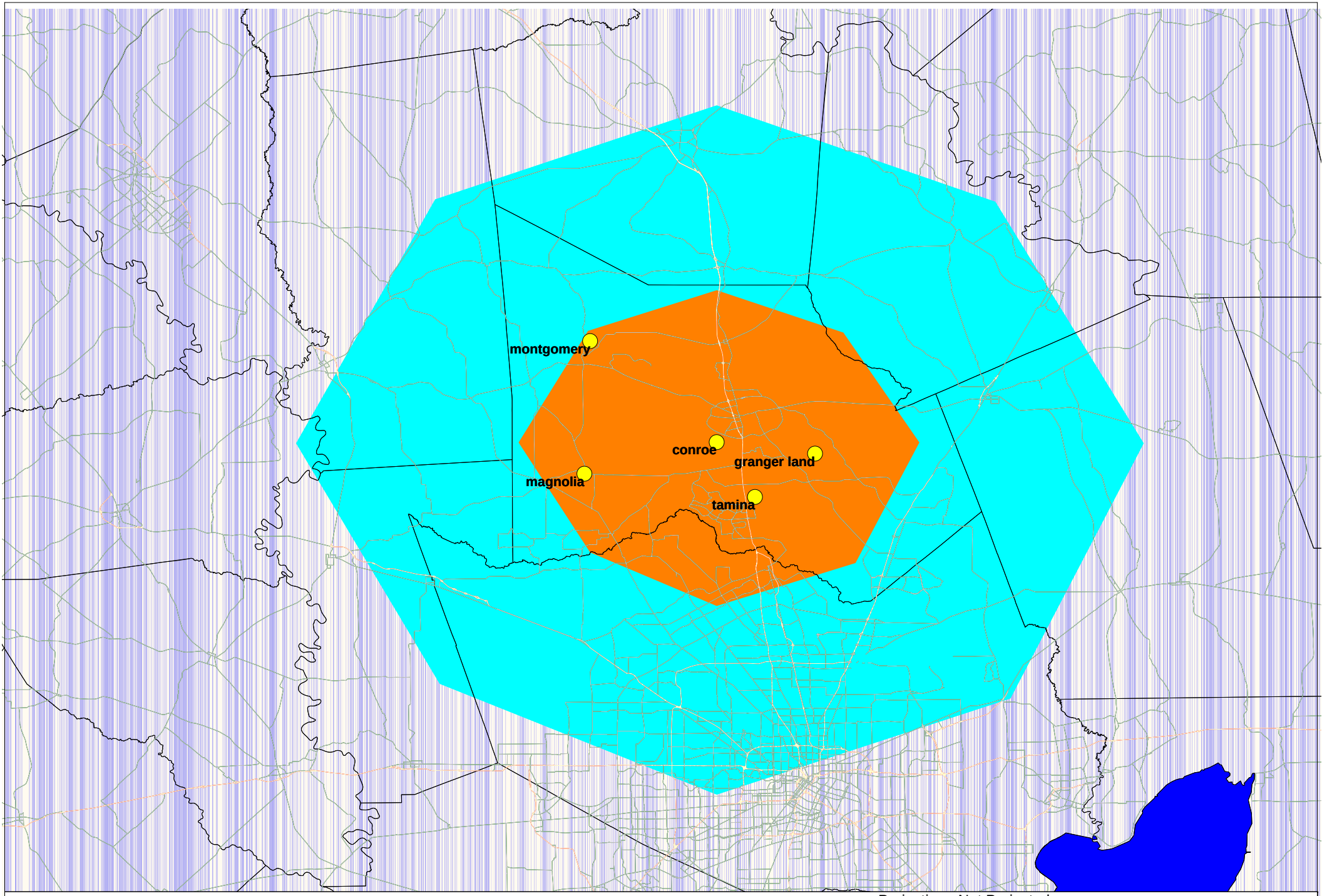

0 12.47 24.94 mi
1 inch = 12.47 miles @ 1/790000

Projection Not Projected
Center Point 30:12:51.7 N 95:34:44.73 W

Tuesday, July 29 2008 3.20 Build 3302

Job Id : N/A

Portion(s) Of GIS Source Data Provided By ESRI, Inc.

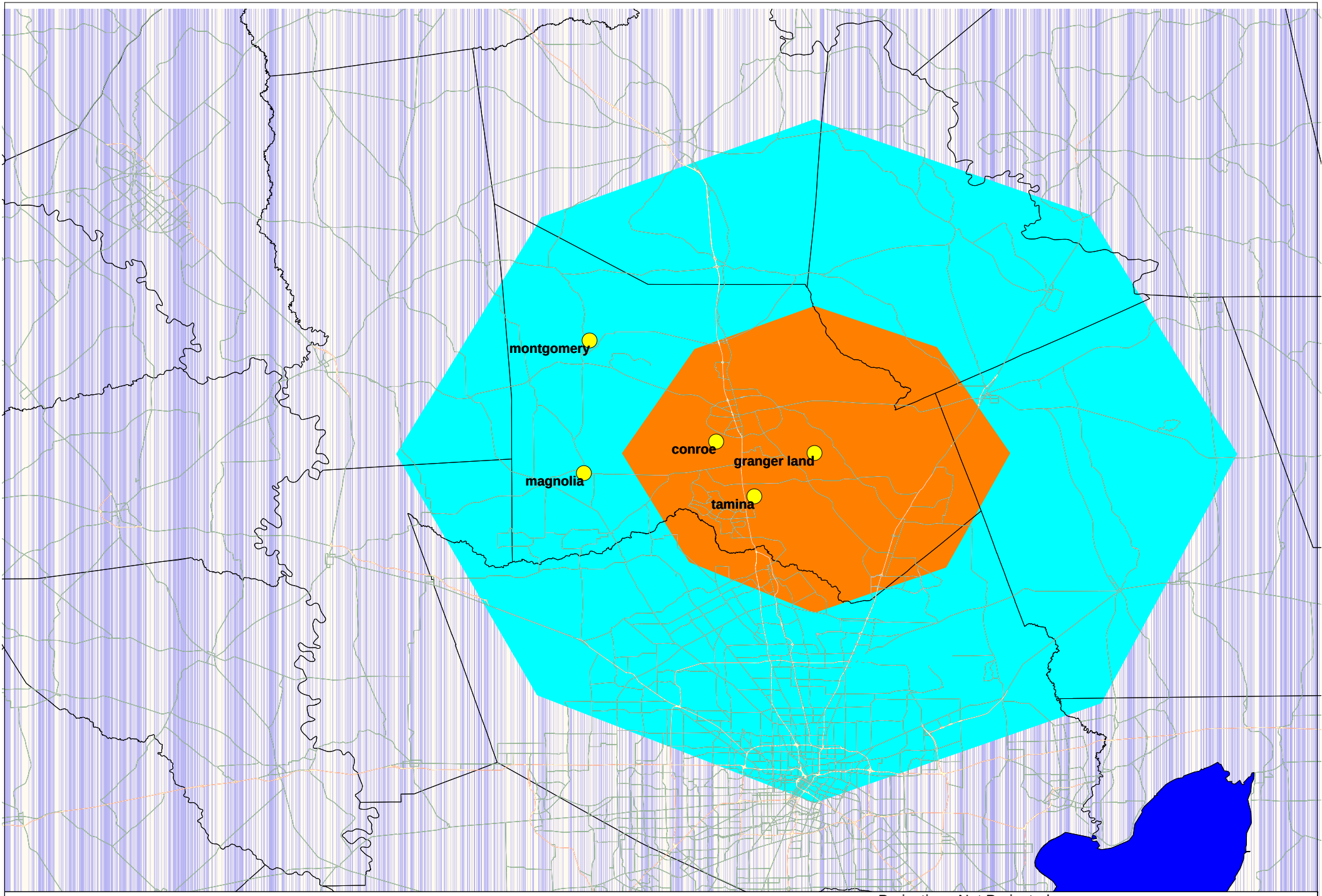

0 12.47 24.94 mi
1 inch = 12.47 miles @ 1/790000

Projection Not Projected
Center Point 30:12:48.27 N 95:34:41.94 W

Tuesday, July 29 2008 3.20 Build 3302

Job Id : N/A

Portion(s) Of GIS Source Data Provided By ESRI, Inc.

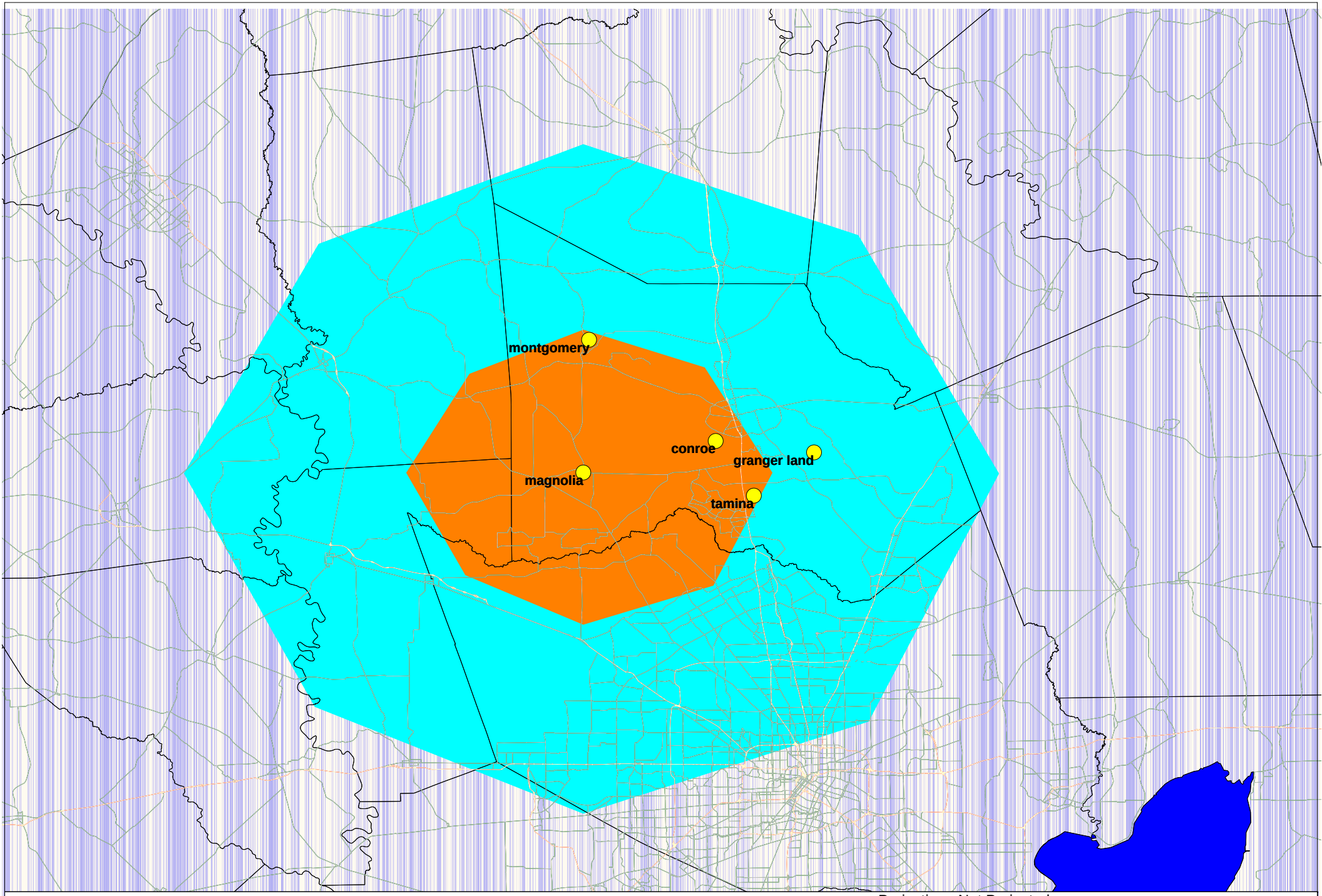

0 12.47 24.94 mi
1 inch = 12.47 miles @ 1/790000

Projection Not Projected
Center Point 30:12:44.83 N 95:34:39.15 W

Tuesday, July 29 2008 3.20 Build 3302

Job Id : N/A

Portion(s) Of GIS Source Data Provided By ESRI, Inc.

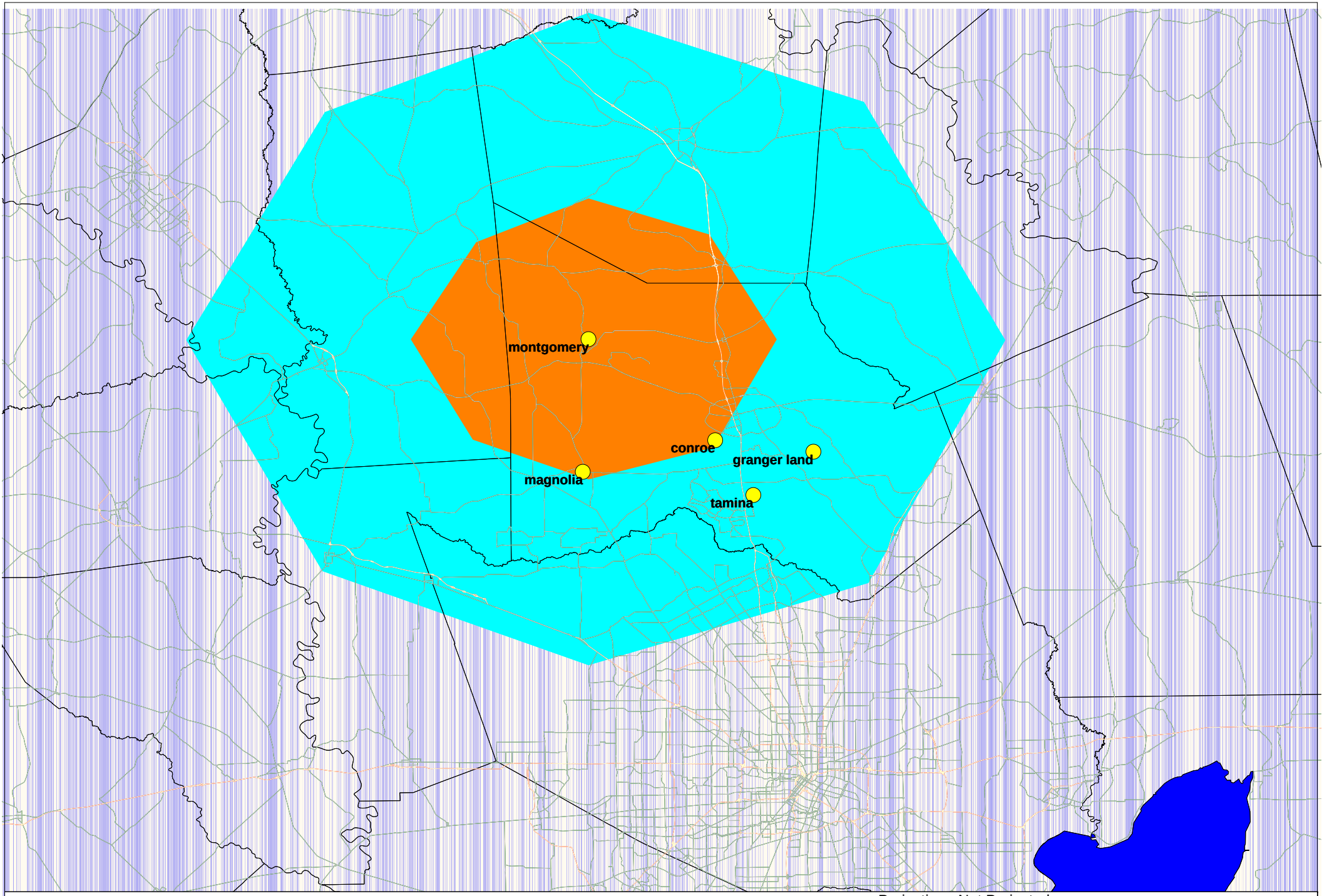

0 12.47 24.94 mi
1 inch = 12.47 miles @ 1/790000

Projection Not Projected
Center Point 30:12:41.39 N 95:34:36.35 W

Tuesday, July 29 2008 3.20 Build 3302

Job Id : N/A

Portion(s) Of GIS Source Data Provided By ESRI, Inc.

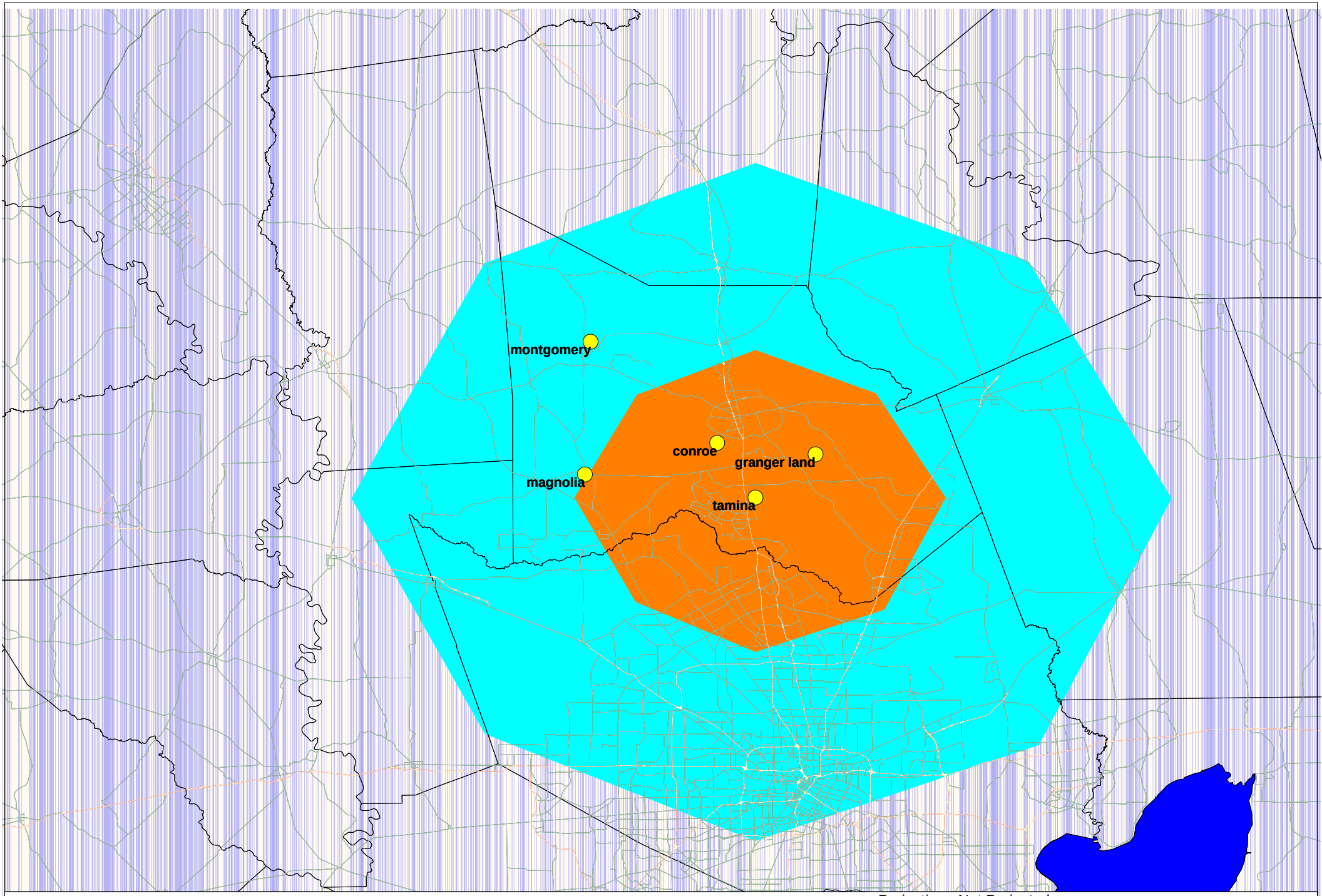

0 12.47 24.94 mi
1 inch = 12.47 miles @ 1/790000

Projection Not Projected
Center Point 30:12:55.12 N 95:34:47.51 W

Tuesday, July 29 2008 3.20 Build 3302

Job Id : N/A

Portion(s) Of GIS Source Data Provided By ESRI, Inc.